

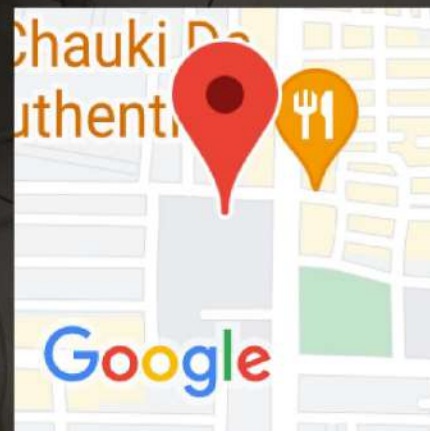


Bengaluru, Karnataka, India

CA, 37, 24th Main Rd, ITI Layout, 1st Phase, J. P. Nagar, Bengaluru, Karnataka 560078, India


Lat 12.9119861 / Long 77.5851037

Friday 19 April 2024 14:12:26





 GPS Map Camera



24th Main Road




Bangalore Division, Karnataka, India  
CA-37, 24th Main Rd, near D. A. Pandu Memorial  
RV Dental College, ITI Layout, 1st Phase, J. P.  
Long 77.585142°  
Lat 12.911727°  
19/4/2024 12:16 PM



Bangalore Division, Karnataka, India  
CA-37, 24th Main Rd, near D. A. Pandu Memorial  
RV Dental College, ITI Layout, 1st Phase, J. P.  
Long 77.585142°  
Lat 12.911727°  
19/4/2024 12:14 PM




DEPARTMENT LIE

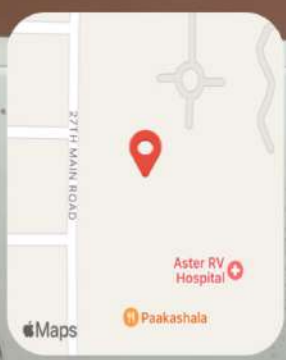
 GPS Map Camera



**Bengaluru, Karnataka, India**  
Da Pandu Memorial Rv Dental College College Building, 5th  
Cross St, TMC Layout, 1st Phase, J. P. Nagar, Bengaluru,  
Karnataka 560078, India  
Lat 12.911436°  
Long 77.585238°  
08/12/22 09:57 AM GMT +05:30



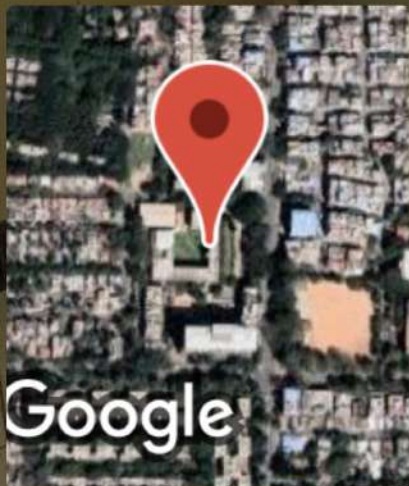
 GPS Map Camera



**Bengaluru, KA, India**  
27th Main Road, JP Nagar Phase 1,  
Bengaluru, 560078, KA, India  
Lat 12.911343, Long 77.584675  
02/17/2023 11:54 AM GMT+05:30



 GPS Map Camera



## Bengaluru, Karnataka, India

CA, 37, 24th Main Rd, ITI Layout, 1st Phase, J.


P. Nagar, Bengaluru, Karnataka 560078, India

Lat 12.911748°

Long 77.585126°

07/11/22 10:46 AM GMT +05:30

## 3D Printer:



Bengaluru, KA, India

27th Main Road, JP Nagar Phase 1,  
Bengaluru, 560078, KA, India

Lat 12.911505, Long 77.584493

12/13/2023 11:57 AM GMT+05:30

Note : Captured by GPS Map Camera

### 3. GEO TAGGED PHOTOS OF ADVANCED DIAGNOSTIC /THERAPEUTIC EQUIPMENT.

#### PRIME SCAN



#### T SCAN

